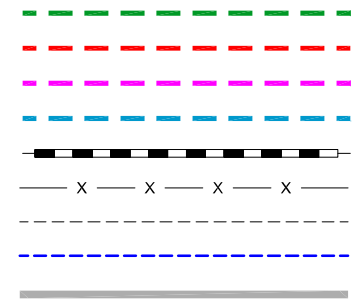


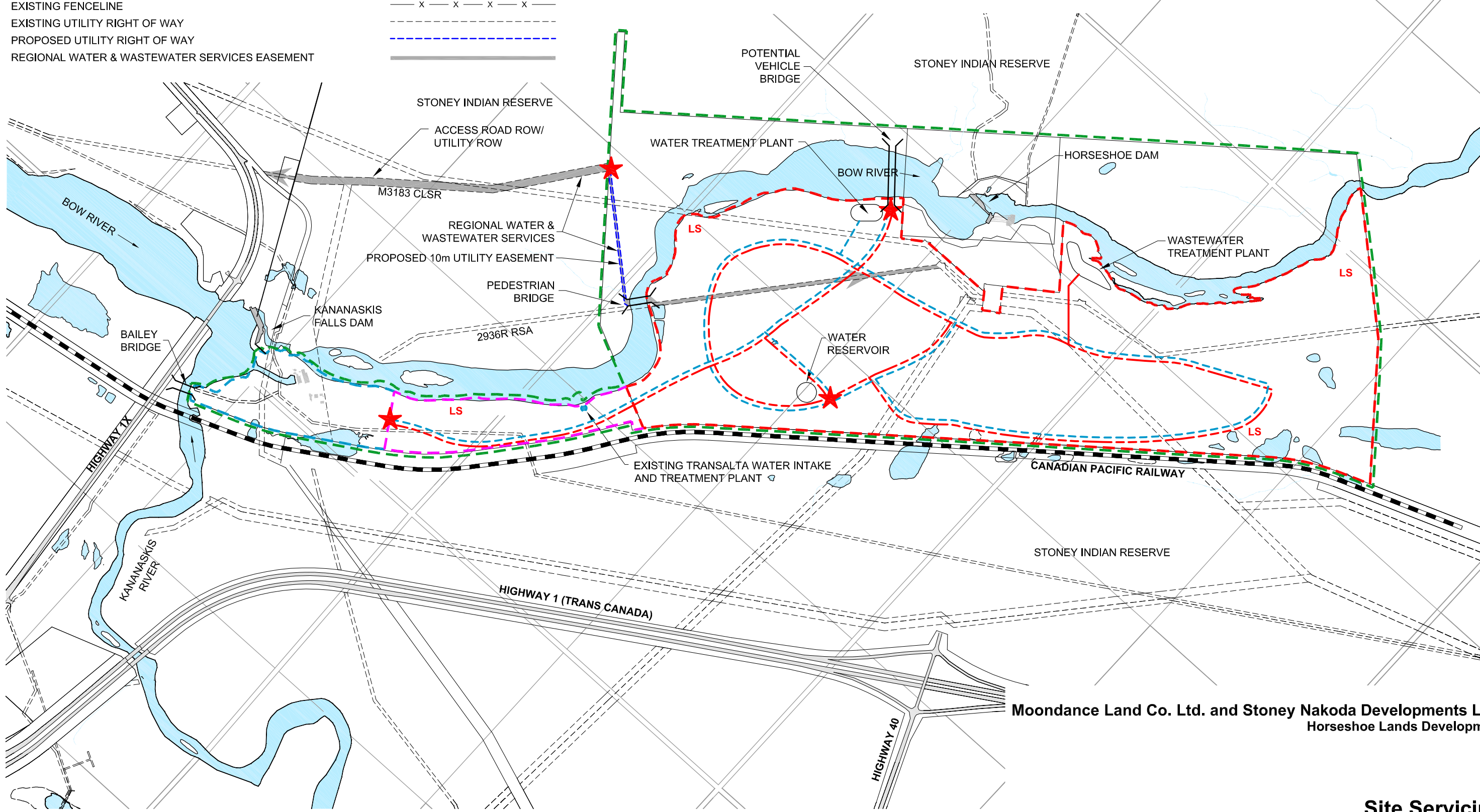
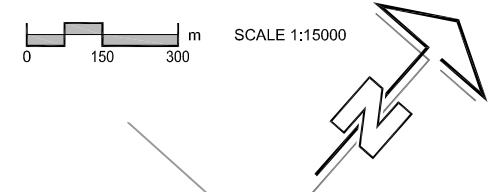
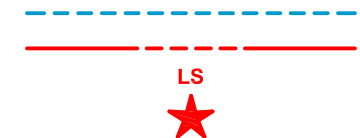
UMA FILE NAME: F605-003-00_07-CPFD11_RX.dwg Saved By: carlsons PLOT: 07/09/07 4:17:04 PM B SIZE 11" x 17" (279.4mm x 431.8mm)

LEGEND

- AREA STRUCTURE PLAN BOUNDARY
- HORSESHOE LANDS BOUNDARY
- SEEBE LANDS BOUNDARY
- TRANSALTA BOUNDARY
- EXISTING RAILWAY
- EXISTING FENCELINE
- EXISTING UTILITY RIGHT OF WAY
- PROPOSED UTILITY RIGHT OF WAY
- REGIONAL WATER & WASTEWATER SERVICES EASEMENT



- PROPOSED WATER LINE
- PROPOSED WASTEWATER LINE
- PROPOSED LIFT STATIONS
- PROPOSED FUTURE SERVICING CONNECTIONS



Moondance Land Co. Ltd. and Stoney Nakoda Developments Ltd.
Horseshoe Lands Development

Site Servicing
Figure - 11