

MUNICIPAL DISTRICT OF BIGHORN NO. 8

COPY

BYLAW 19/15

BEING A BYLAW OF MUNICIPAL DISTRICT OF BIGHORN FOR THE PURPOSE OF AMENDING THE MUNICIPAL DEVELOPMENT PLAN IN ACCORDANCE WITH THE MUNICIPAL GOVERNMENT ACT, CHAPTER M-26, REVISED STATUTES OF ALBERTA 2000, AS AMENDED

WHEREAS The Municipal District of Bighorn No. 8 adopted the Municipal Development Plan through Bylaw No. 05/12;

AND WHEREAS pursuant to the Municipal Government Act, being Chapter M-26 of the Revised Statutes of Alberta 2000 as amended, a Council may adopt and amend a Municipal Development Plan;

AND WHEREAS Council has wishes to amend the Municipal Development Plan in order to reflect the new river boundary, municipal land ownership and future land use in the Hamlet of Lac Des Arcs due to the changes in the Hamlet resulting from the 2013 flood event;

AND WHEREAS Council, having considered at a public hearing the concerns of persons claiming to be affected by this bylaw amendment believes that the amendment of the Municipal Development Plan should be allowed in order to achieve the orderly, economical and beneficial use of land in the Municipal District.

NOW THEREFORE the Council for the Municipal District of Bighorn No. 8 in the Province of Alberta, duly assembled, hereby enacts as follows:

The Municipal Development Plan is amended as follows:

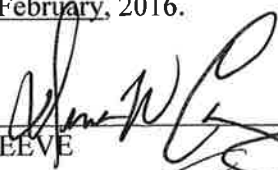
1. Delete FIGURE 7 LAC DES ARCS FUTURE LAND USE MAP and replace with amended FIGURE 7 LAC DES ARCS FUTURE LAND USE MAP that is attached to Bylaw No. 19/15 as Schedule "A", is hereby adopted.

This bylaw shall come into force and take effect upon the date of final reading thereof.


FIRST READING THIS 10th DAY OF November 2015.

SECOND READING THIS 9th DAY OF February, 2016.

THIRD READING THIS 9th DAY OF February, 2016.



REEVE



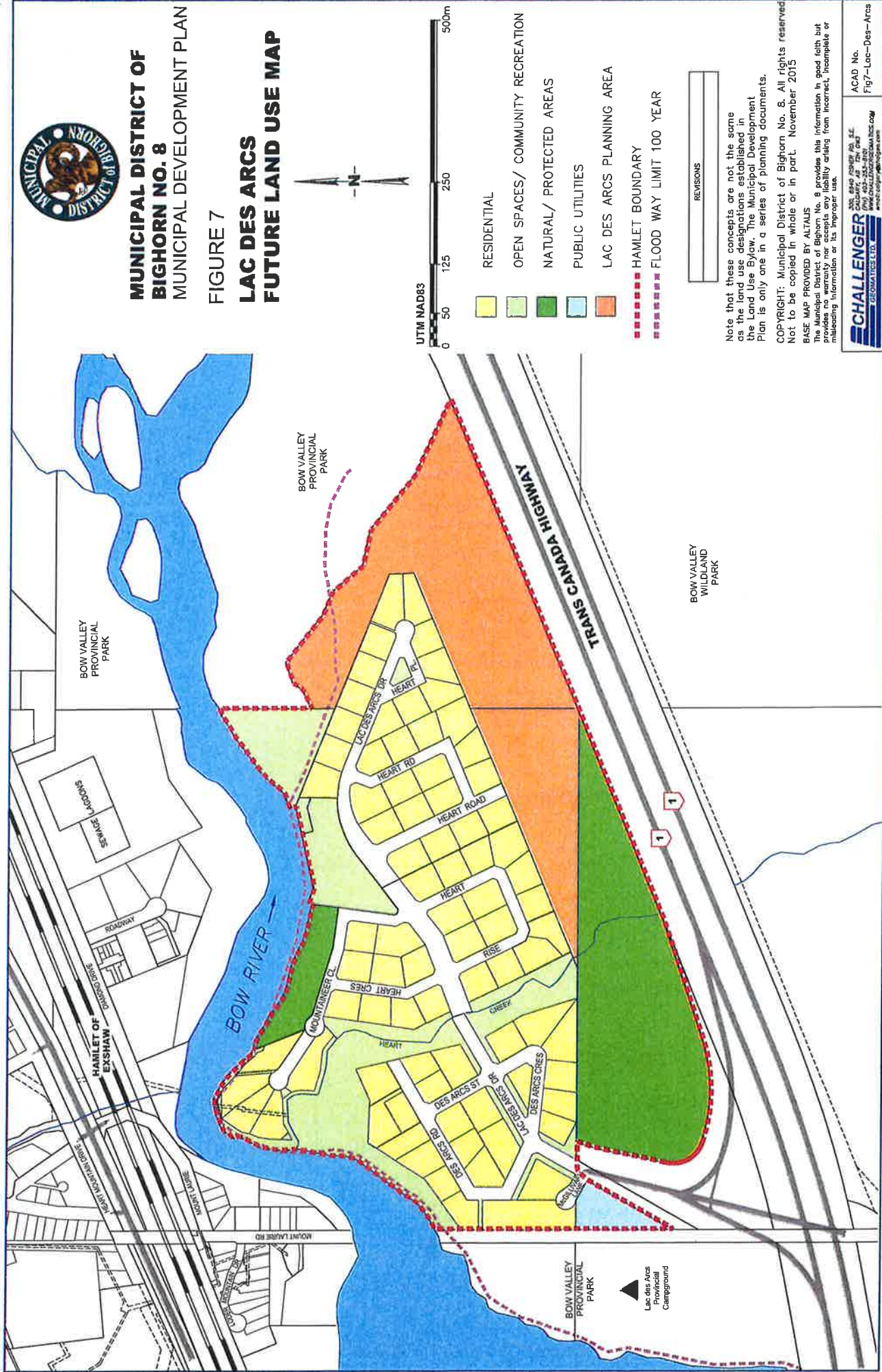
EXECUTIVE ASSISTANT



**MUNICIPAL DISTRICT OF
BIGHORN NO. 8
MUNICIPAL DEVELOPMENT PLAN**

FIGURE 7

**LAC DES ARCS
FUTURE LAND USE MAP**



- RESIDENTIAL
- OPEN SPACES/ COMMUNITY RECREATION
- NATURAL/ PROTECTED AREAS
- PUBLIC UTILITIES
- LAC DES ARCS PLANNING AREA
- HAMLET BOUNDARY
- FLOOD WAY LIMIT 100 YEAR

| REVISIONS |
|-----------|
| |
| |

Note that these concepts are not the same as the land use designations established in the Land Use Bylaw. The Municipal Development Plan is only one in a series of planning documents.

COPYRIGHT: Municipal District of Bighorn No. 8. All rights reserved. Not to be copied in whole or in part. November 2015

BASE MAP PROVIDED BY: ALTAJIS

The Municipal District of Bighorn No. 8 provides this information in good faith but provides no warranty nor accepts any liability arising from incorrect, incomplete or misleading information or its improper use.

SCHALLENGER
GEOMATICS LTD.

300, 45th Street, S.E.
Calgary, Alberta T2C 1K9
(403) 243-2200
www.challengergeomatics.com

ACAD. No.
Fig7-Lac-Des-Arcs

SCHEDULE "A"