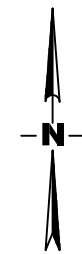


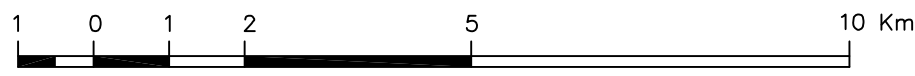
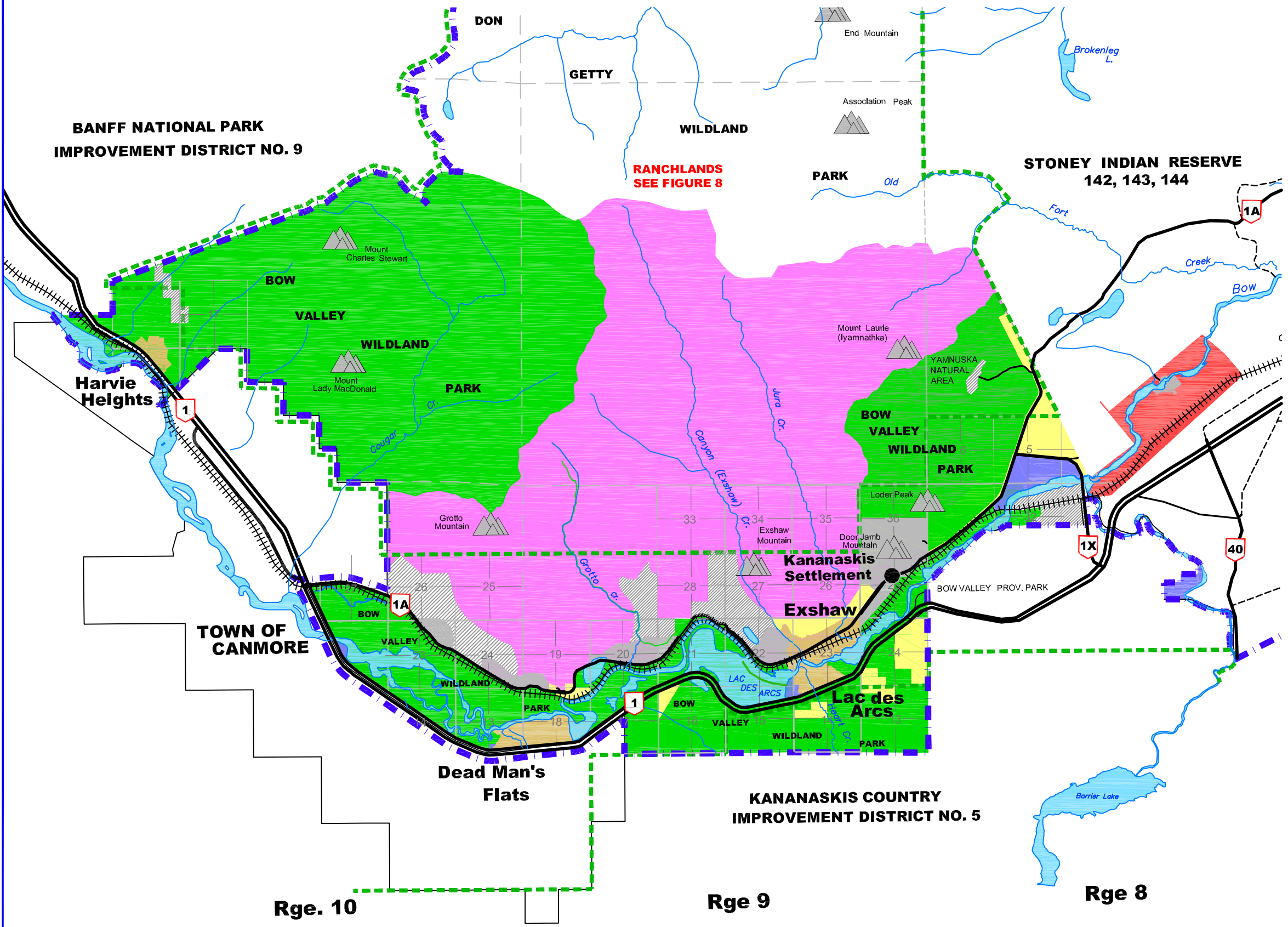


MUNICIPAL DISTRICT OF BIGHORN NO. 8
MUNICIPAL DEVELOPMENT PLAN
FIGURE 1
BIGHORN BOW CORRIDOR AREA
FUTURE LAND USE MAP



- RURAL CONSERVATION
- NATURAL AND PROTECTED AREAS
- HAMLET
- TOURISM/ RECREATION
- RURAL INDUSTRIAL
- FUTURE RESOURCE DEVELOPMENT
- HORSESHOE LANDS PLANNING AREA
- MINERAL EXTRACTION
- FOREST RESERVE BOUNDARY
- M.D. BOUNDARY

REVISIONS
Bylaw 03/13 - Clerical



Note that these concepts are not the same as the land use designations established in the Land Use Bylaw. The Municipal Development Plan is only one in a series of planning documents.

COPYRIGHT: Municipal District of Bighorn No. 8. All rights reserved. Not to be copied in whole or in part. January 2013
 BASE MAP PROVIDED BY ALTALIS
 The Municipal District of Bighorn No. 8 provides this information in good faith but provides no warranty nor accepts any liability arising from incorrect, incomplete or misleading information or its improper use.

CHALLENGER 300, 6940 FISHER RD. S.E. CALGARY, AB T2H 0W3 (PH) 403-253-8101 WWW.CHALLENGERGEOMATICS.COM email: calgary@chalgeo.com

ACAD No. Fig1-Bow Corridor